


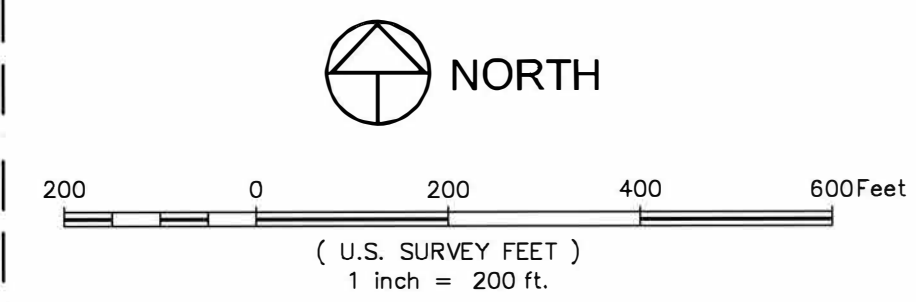
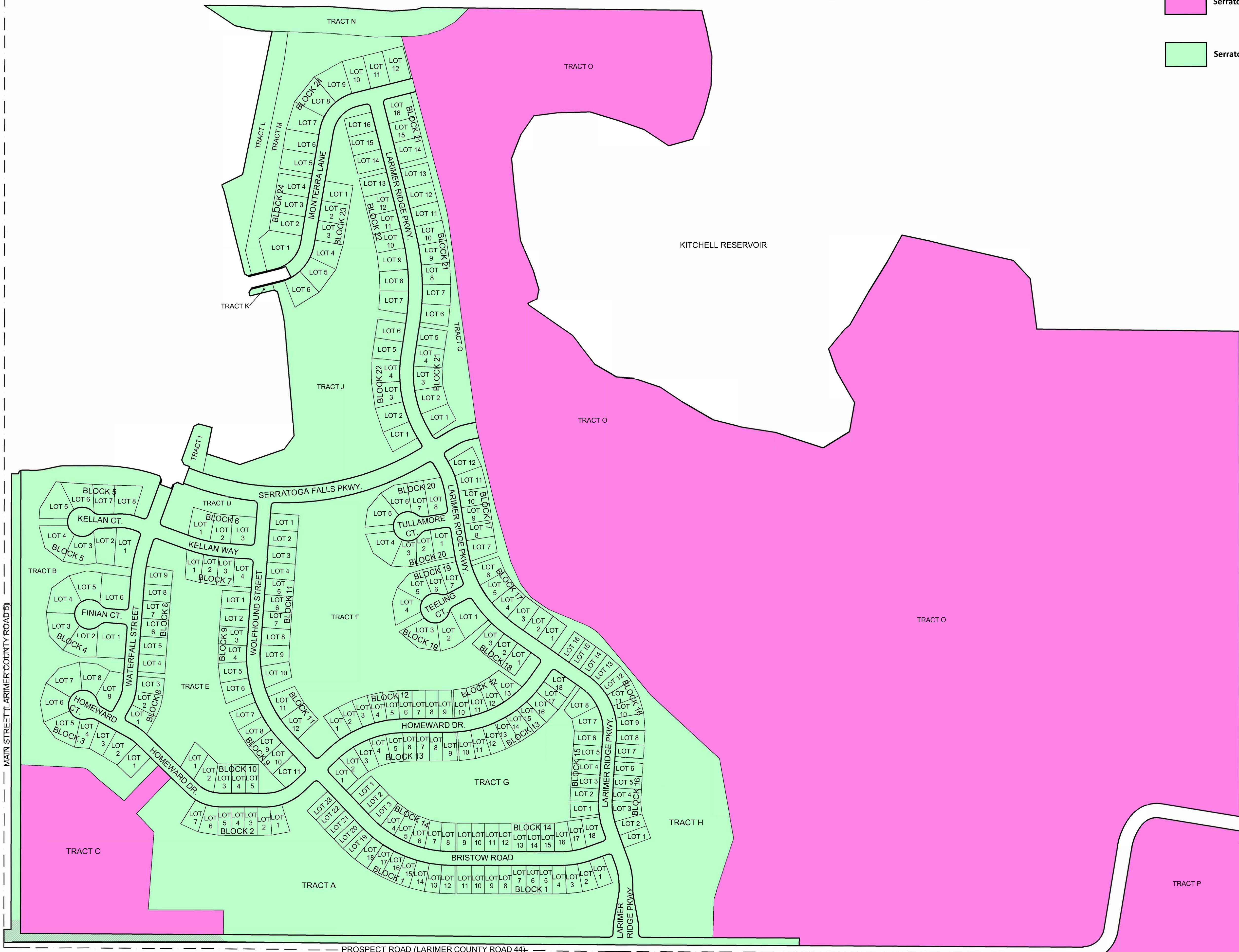
SERRATOGA FALLS - SECOND FILING

A REPLAT OF TRACTS B, D, E AND F, SERRATOGA FALLS - FIRST FILING, LOCATED IN SECTION 14, TOWNSHIP 7 NORTH, RANGE 68 WEST OF THE 6th PRINCIPAL MERIDIAN, TOWN OF TIMNATH, COUNTY OF LARIMER, STATE OF COLORADO

Map Created on December 30th, 2019

IN
N,

-  Serratoga Falls Metropolitan District No. 1
Legal ID #65579
-  Serratoga Falls Metropolitan District No. 3
Legal ID #65581



MAIN STREET (LARIMER COUNTY ROAD 5)

PROSPECT ROAD (LARIMER COUNTY ROAD 44)